

GI\Projects\2580 New England Clean Power Link\SIS\Maps\Appendix A\_HPT.mxd | 11/18/2014



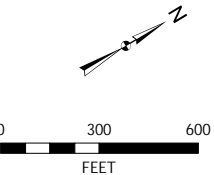
Docket No. \_\_\_\_\_  
Exh. TDI-SAO-3



Revisions / Modifications / Source	
PAL: Historic Properties Updated	11-18-2014
Client Data Obtained from: NECPL	10-28-2014
Basemap: Esri, DigitalGlobe, GeoEye, i-cubed, etc	various
The base information contained in this map was supplied to PAL as a professional courtesy for informational and illustrative purposes only. PAL makes no warranties - either expressed or implied - regarding the fitness or suitability of this map for any other purpose than to depict the location or results of cultural resource investigations conducted by PAL.	

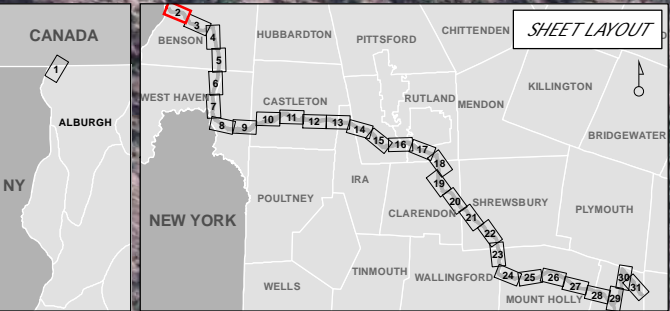
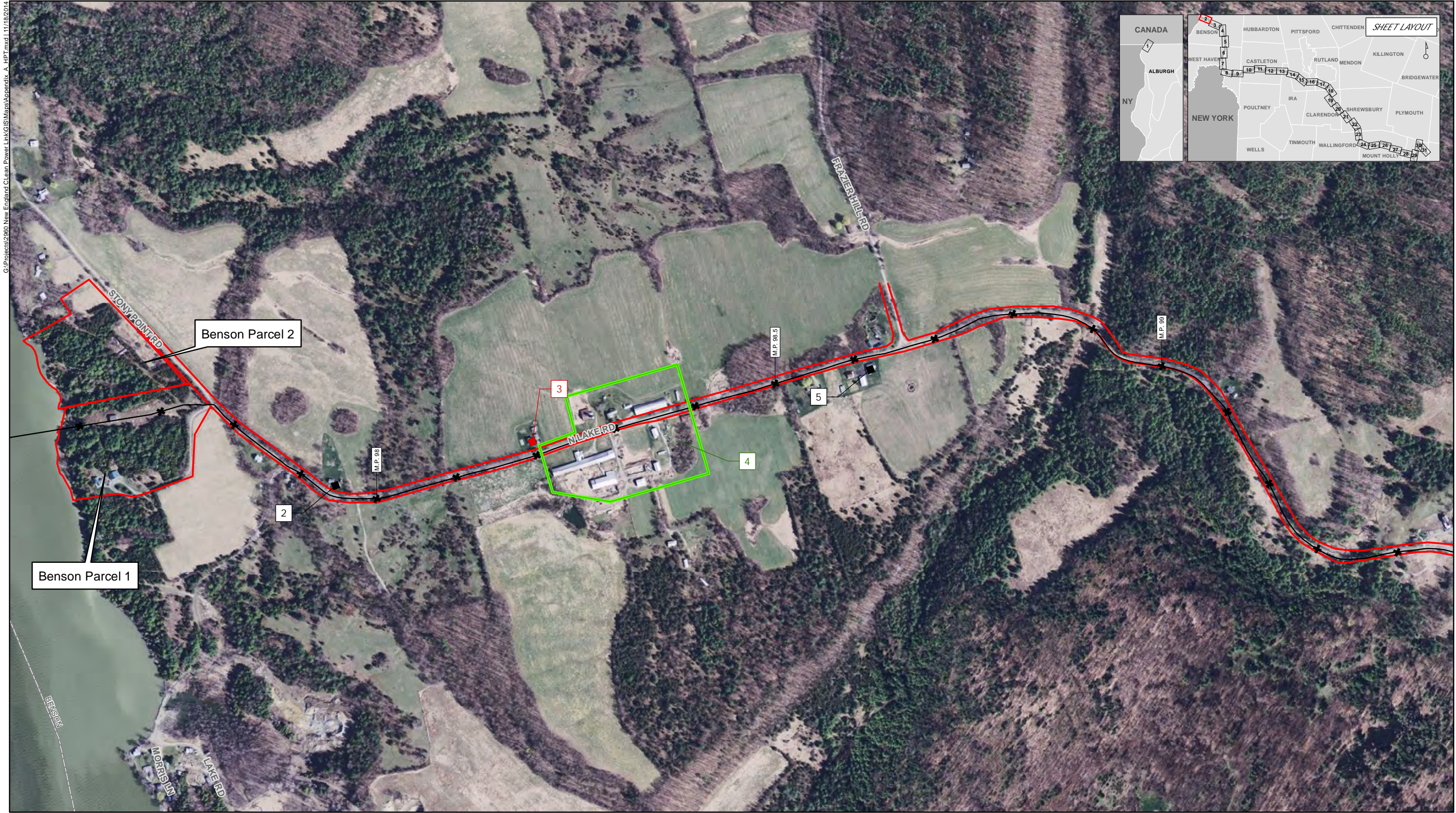
- PAL KEY:
- HISTORIC PROPERTY OR DISTRICT:
- NATIONAL REGISTER LISTED
  - STATE REGISTER LISTED
  - RECOMMENDED ELIGIBLE FOR NATIONAL REGISTER LISTING
  - RECOMMENDED NOT ELIGIBLE FOR NATIONAL REGISTER LISTING


- CLIENT KEY:
- NECPL PROJECT
  - NECPL PROJECT PARCEL
  - PROPOSED CABLE ALIGNMENT
  - ✱ MILE POST (M.P.), 1/10 MILES





GI\Projects\2580 New England Clean Power Link\GIS\Maps\Appendix A\_HPT.mxd 11/18/2014









Revisions / Modifications / Source	
PAL: Historic Properties Updated	11-18-2014
Client Data Obtained from: NECPL	10-28-2014
Basemap: Esri, DigitalGlobe, GeoEye, i-cubed, etc	various





The base information contained in this map was supplied to PAL as a professional courtesy for informational and illustrative purposes only. PAL makes no warranties - either expressed or implied - regarding the fitness or suitability of this map for any other purpose than to depict the location or results of cultural resource investigations conducted by PAL.



PAL KEY:

HISTORIC PROPERTY OR DISTRICT:

-  NATIONAL REGISTER LISTED
-  STATE REGISTER LISTED
-  RECOMMENDED ELIGIBLE FOR NATIONAL REGISTER LISTING
-  RECOMMENDED NOT ELIGIBLE FOR NATIONAL REGISTER LISTING

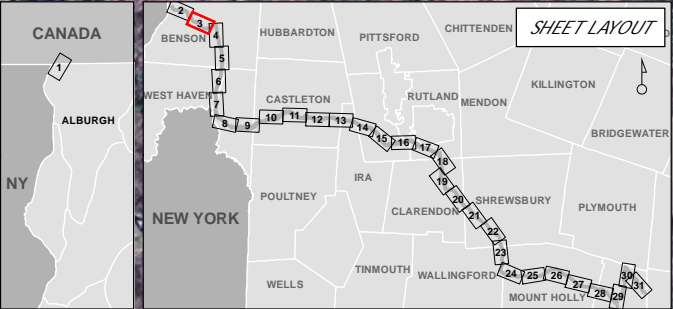
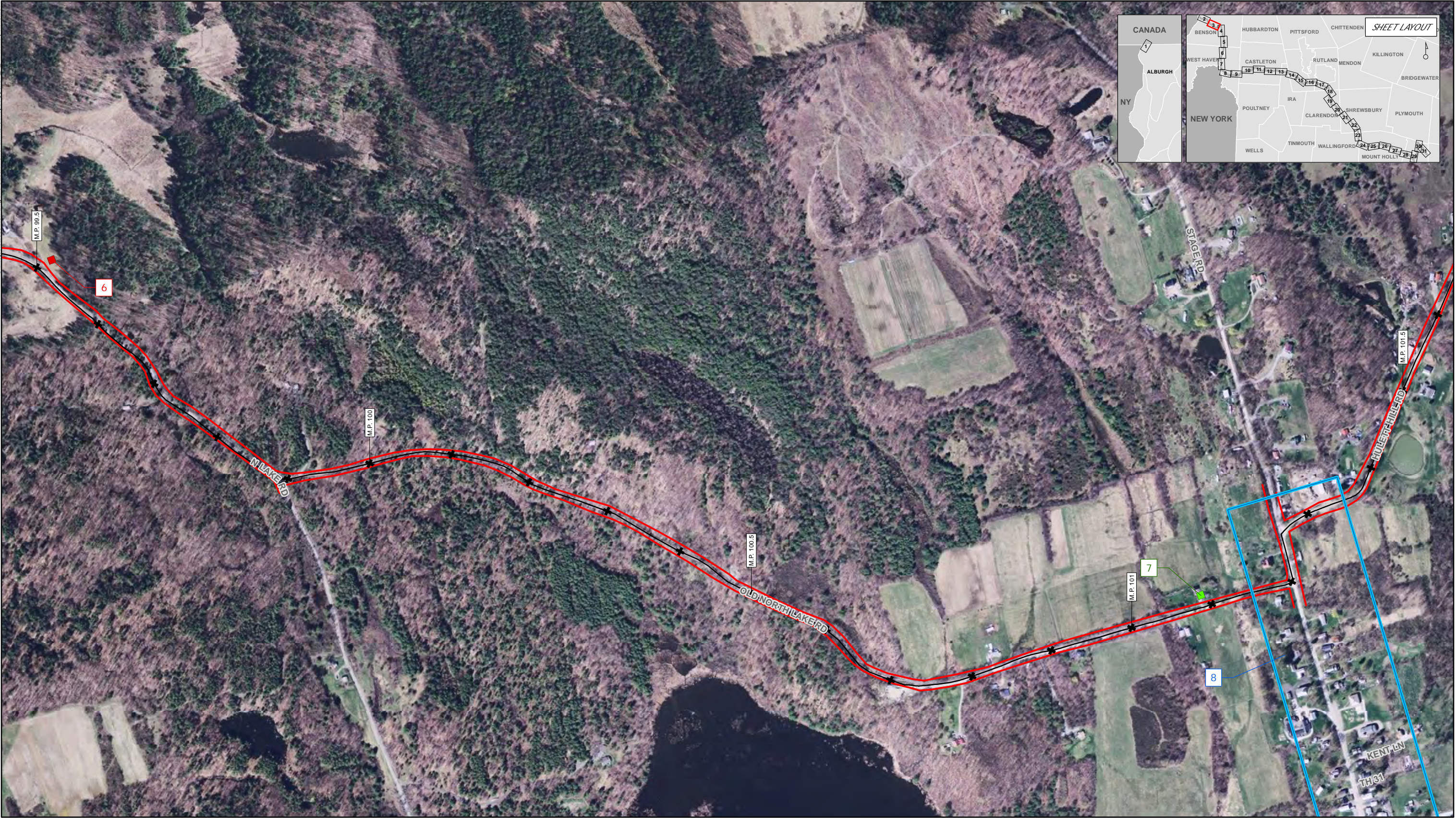
CLIENT KEY:

-  NECPL PROJECT
-  NECPL PROJECT PARCEL
-  PROPOSED CABLE ALIGNMENT
-  MILE POST (M.P.), 1/10 MILES



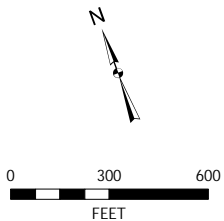
GI\Projects\2580 New England Clean Power Link\GIS\Maps\Appendix A HPT.mxd 11/18/2014



Revisions / Modifications / Source	
PAL: Historic Properties Updated	11-18-2014
Client Data Obtained from: NECPL	10-28-2014
Basemap: Esri, DigitalGlobe, GeoEye, i-cubed, etc	various
The base information contained in this map was supplied to PAL as a professional courtesy for informational and illustrative purposes only. PAL makes no warranties - either expressed or implied - regarding the fitness or suitability of this map for any other purpose than to depict the location or results of cultural resource investigations conducted by PAL.	

- PAL KEY:
- HISTORIC PROPERTY OR DISTRICT:
- NATIONAL REGISTER LISTED
  - STATE REGISTER LISTED
  - RECOMMENDED ELIGIBLE FOR NATIONAL REGISTER LISTING
  - RECOMMENDED NOT ELIGIBLE FOR NATIONAL REGISTER LISTING

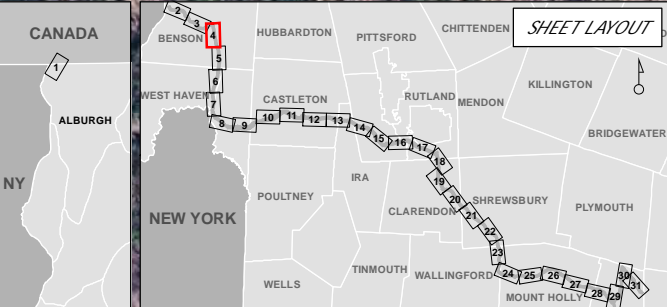
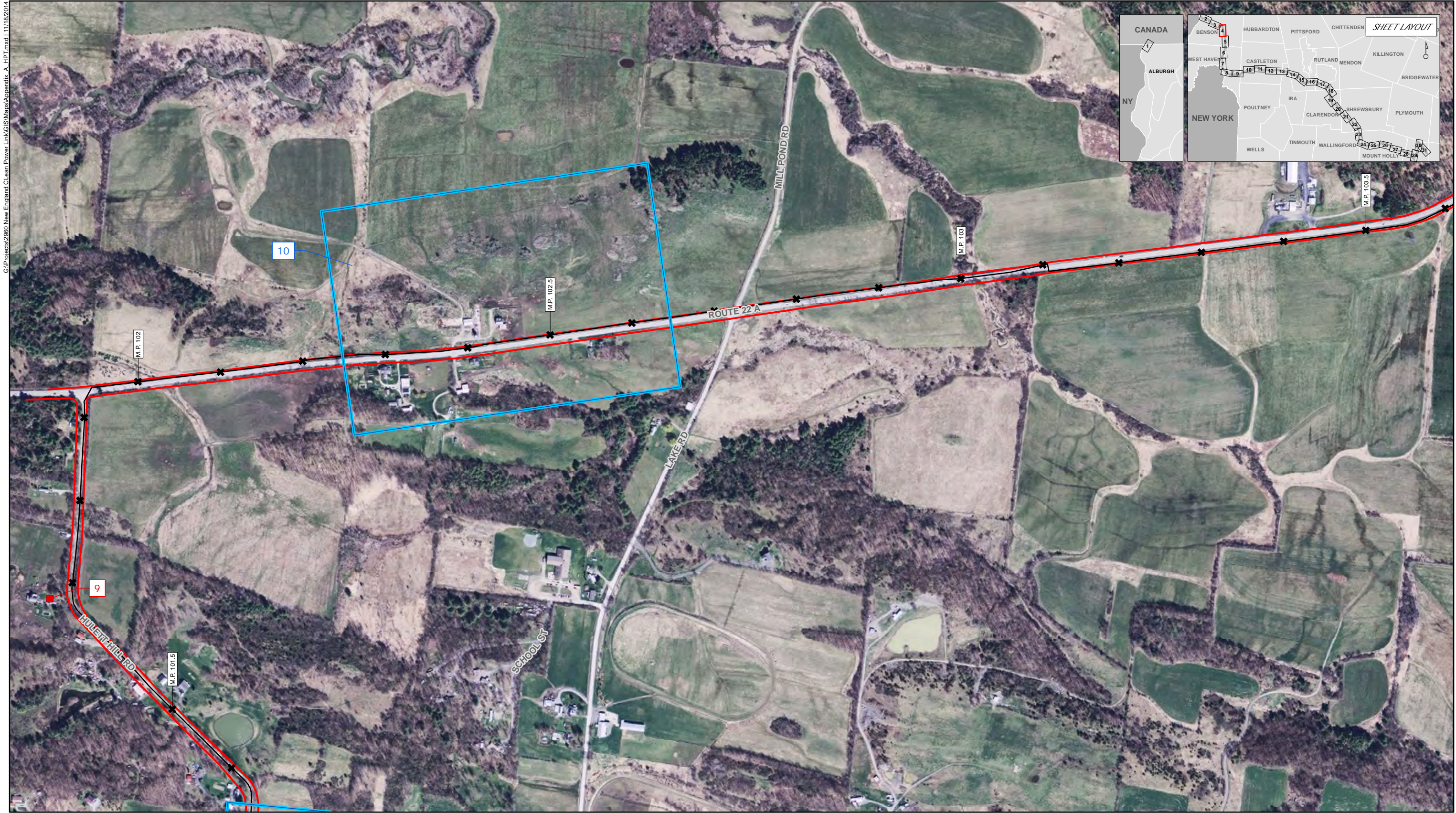
- CLIENT KEY:
- NECPL PROJECT
  - NECPL PROJECT PARCEL
  - PROPOSED CABLE ALIGNMENT
  - MILE POST (M.P.), 1/10 MILES




Appendix A-3. Location of historic properties identified during the reconnaissance survey, New England Clean Power Link Project.



GI\Projects\2560 New England Clean Power Link\SIS\Maps\Appendix A\_HPT.mxd 11/18/2014









Revisions / Modifications / Source	
PAL: Historic Properties Updated	11-18-2014
Client Data Obtained from: NECPL	10-28-2014
Basemap: Esri, DigitalGlobe, GeoEye, i-cubed, etc	various





The base information contained in this map was supplied to PAL as a professional courtesy for informational and illustrative purposes only. PAL makes no warranties - either expressed or implied - regarding the fitness or suitability of this map for any other purpose than to depict the location or results of cultural resource investigations conducted by PAL.

PAL KEY:

HISTORIC PROPERTY OR DISTRICT:

-  NATIONAL REGISTER LISTED
-  STATE REGISTER LISTED
-  RECOMMENDED ELIGIBLE FOR NATIONAL REGISTER LISTING
-  RECOMMENDED NOT ELIGIBLE FOR NATIONAL REGISTER LISTING

CLIENT KEY:

-  NECPL PROJECT
-  NECPL PROJECT PARCEL
-  PROPOSED CABLE ALIGNMENT
-  MILE POST (M.P.), 1/10 MILES


0 300 600  
FEET

Z



GI\Projects\2580 New England Clean Power Link\GIS\Maps\Appendix A\_HPT.mxd 11/18/2014









Revisions / Modifications / Source	
PAL: Historic Properties Updated	11-18-2014
Client Data Obtained from: NECPL	10-28-2014
Basemap: Esri, DigitalGlobe, GeoEye, i-cubed, etc	various





The base information contained in this map was supplied to PAL as a professional courtesy for informational and illustrative purposes only. PAL makes no warranties - either expressed or implied - regarding the fitness or suitability of this map for any other purpose than to depict the location or results of cultural resource investigations conducted by PAL.

PAL KEY:


HISTORIC PROPERTY OR DISTRICT:

-  NATIONAL REGISTER LISTED
-  STATE REGISTER LISTED
-  RECOMMENDED ELIGIBLE FOR NATIONAL REGISTER LISTING
-  RECOMMENDED NOT ELIGIBLE FOR NATIONAL REGISTER LISTING

CLIENT KEY:

-  NECPL PROJECT
-  NECPL PROJECT PARCEL
-  PROPOSED CABLE ALIGNMENT
-  MILE POST (M.P.), 1/10 MILES

0 300 600  
FEET

Z 



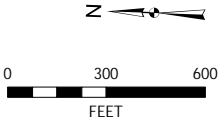
GI\Projects\2580 New England Clean Power Link\GIS\Maps\Appendix A\_HPT.mxd 11/18/2014



Revisions / Modifications / Source	
PAL: Historic Properties Updated	11-18-2014
Client Data Obtained from: NECPL	10-28-2014
Basemap: Esri, DigitalGlobe, GeoEye, i-cubed, etc	various
The base information contained in this map was supplied to PAL as a professional courtesy for informational and illustrative purposes only. PAL makes no warranties - either expressed or implied - regarding the fitness or suitability of this map for any other purpose than to depict the location or results of cultural resource investigations conducted by PAL.	

- PAL KEY:
- HISTORIC PROPERTY OR DISTRICT:
- NATIONAL REGISTER LISTED
  - STATE REGISTER LISTED
  - RECOMMENDED ELIGIBLE FOR NATIONAL REGISTER LISTING
  - RECOMMENDED NOT ELIGIBLE FOR NATIONAL REGISTER LISTING

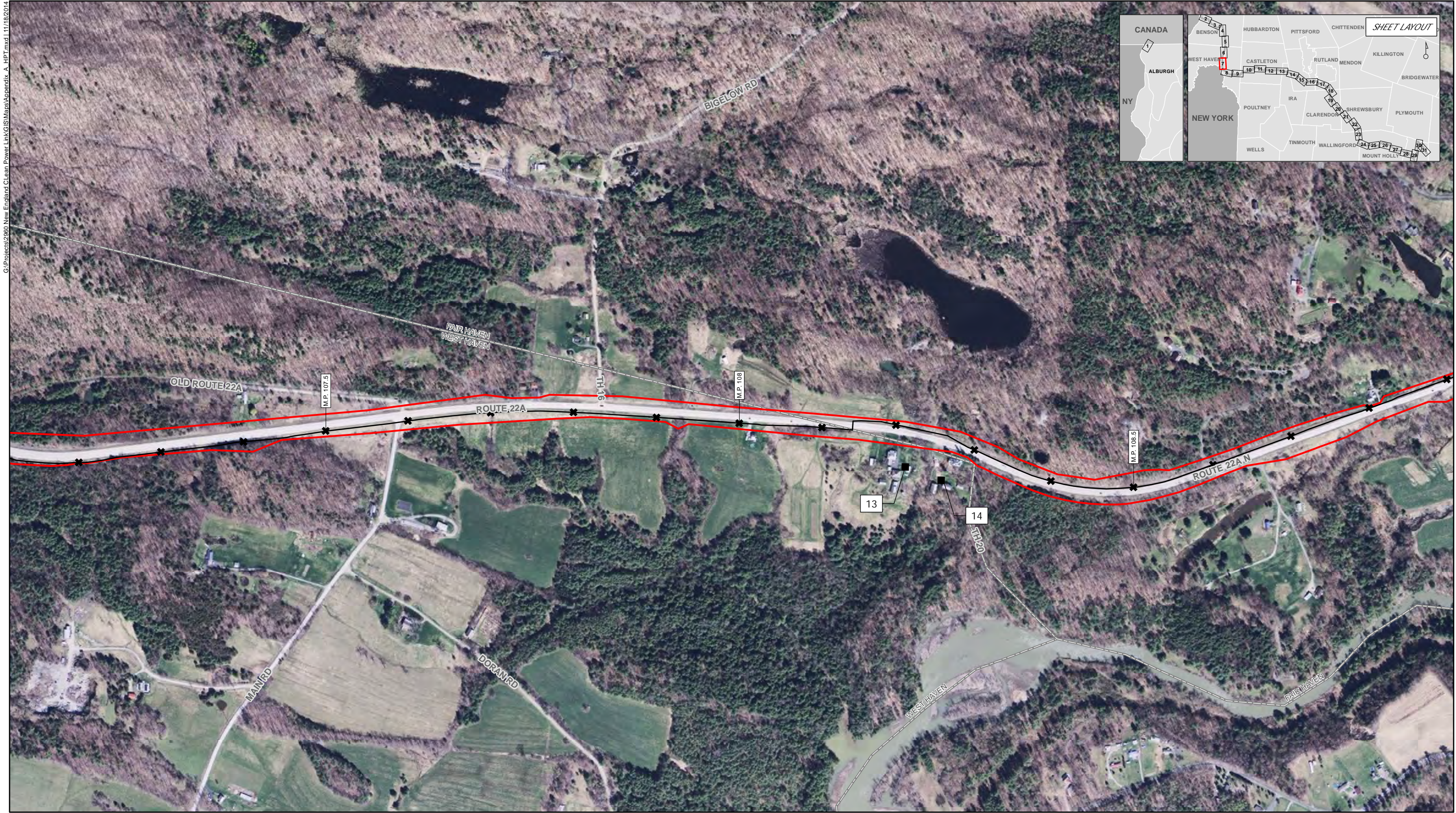
- CLIENT KEY:
- NECPL PROJECT
  - NECPL PROJECT PARCEL
  - PROPOSED CABLE ALIGNMENT
  - MILE POST (M.P.), 1/10 MILES




Appendix A-6. Location of historic properties identified during the reconnaissance survey, New England Clean Power Link Project.



GI\Projects\25860 New England Clean Power Link\GIS\Maps\Appendix A\_HPT.mxd 11/18/2014





Revisions / Modifications / Source	
PAL: Historic Properties Updated	11-18-2014
Client Data Obtained from: NECPL	10-28-2014
Basemap: Esri, DigitalGlobe, GeoEye, i-cubed, etc	various

The base information contained in this map was supplied to PAL as a professional courtesy for informational and illustrative purposes only. PAL makes no warranties - either expressed or implied - regarding the fitness or suitability of this map for any other purpose than to depict the location or results of cultural resource investigations conducted by PAL.

PAL KEY:

HISTORIC PROPERTY OR DISTRICT:

- NATIONAL REGISTER LISTED
- STATE REGISTER LISTED
- RECOMMENDED ELIGIBLE FOR NATIONAL REGISTER LISTING
- RECOMMENDED NOT ELIGIBLE FOR NATIONAL REGISTER LISTING

CLIENT KEY:

- NECPL PROJECT
- NECPL PROJECT PARCEL
- PROPOSED CABLE ALIGNMENT
- MILE POST (M.P.), 1/10 MILES

0 300 600

FEET

Z



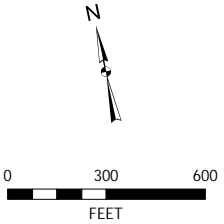
GI\Projects\2580 New England Clean Power Link\GIS\Maps\Appendix A\_HPT.mxd 11/18/2014



Revisions / Modifications / Source	
PAL: Historic Properties Updated	11-18-2014
Client Data Obtained from: NECPL	10-28-2014
Basemap: Esri, DigitalGlobe, GeoEye, i-cubed, etc	various
The base information contained in this map was supplied to PAL as a professional courtesy for informational and illustrative purposes only. PAL makes no warranties - either expressed or implied - regarding the fitness or suitability of this map for any other purpose than to depict the location or results of cultural resource investigations conducted by PAL.	

- PAL KEY:
- HISTORIC PROPERTY OR DISTRICT:
- NATIONAL REGISTER LISTED
  - STATE REGISTER LISTED
  - RECOMMENDED ELIGIBLE FOR NATIONAL REGISTER LISTING
  - RECOMMENDED NOT ELIGIBLE FOR NATIONAL REGISTER LISTING

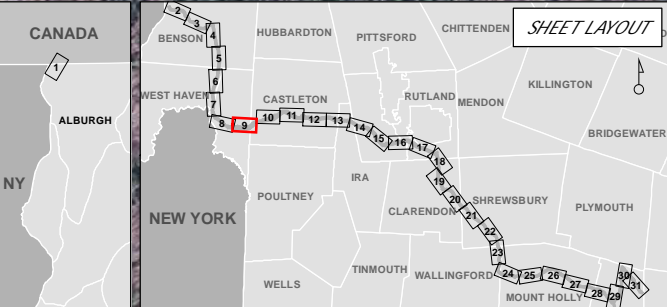
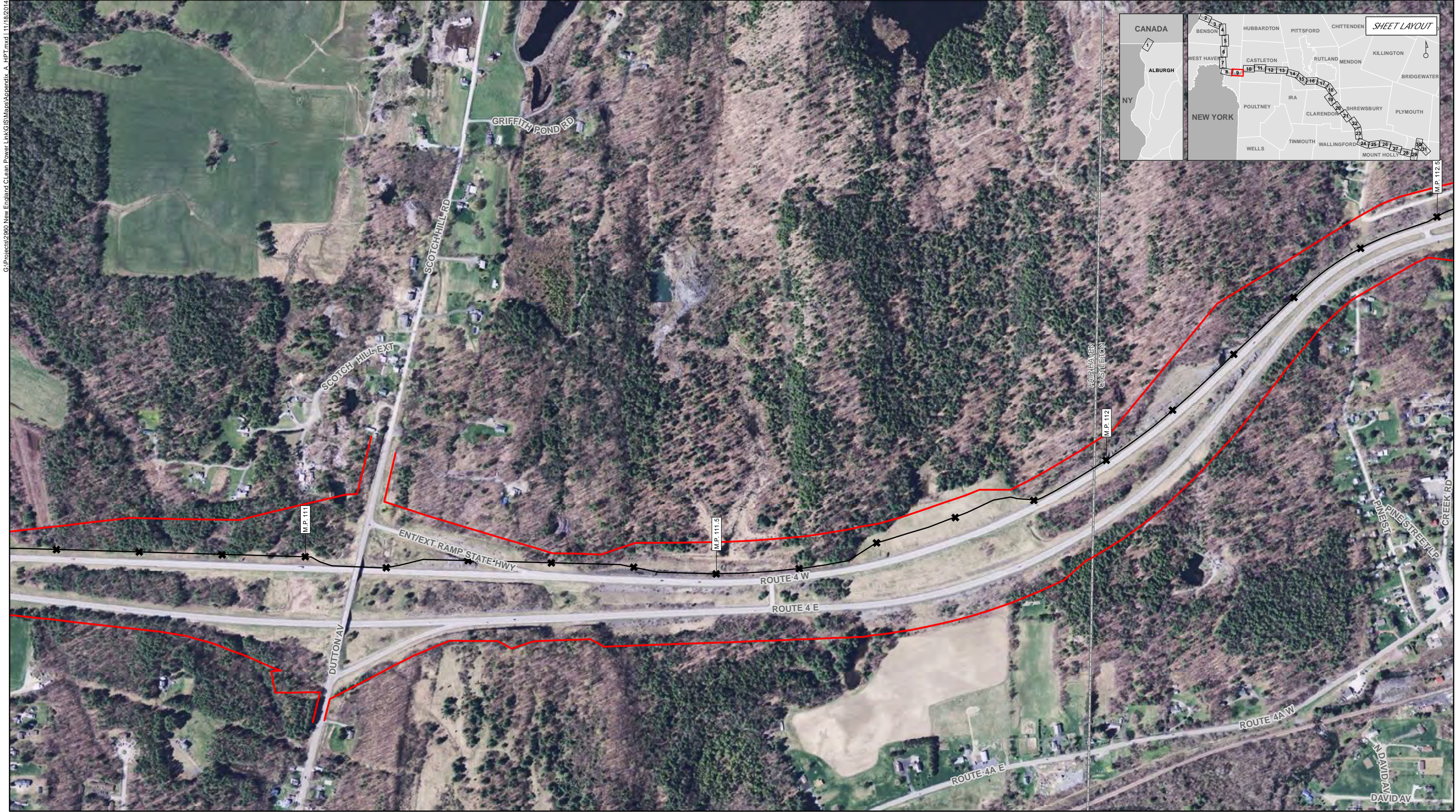
- CLIENT KEY:
- NECPL PROJECT
  - NECPL PROJECT PARCEL
  - PROPOSED CABLE ALIGNMENT
  - ✱ MILE POST (M.P.), 1/10 MILES




Appendix A-8. Location of historic properties identified during the reconnaissance survey, New England Clean Power Link Project.



GI\Projects\2580 New England Clean Power Link\GIS\Maps\Appendix A\_HPT.mxd | 11/18/2014









Revisions / Modifications / Source	
PAL: Historic Properties Updated	11-18-2014
Client Data Obtained from: NECPL	10-28-2014
Basemap: Esri, DigitalGlobe, GeoEye, i-cubed, etc	various





The base information contained in this map was supplied to PAL as a professional courtesy for informational and illustrative purposes only. PAL makes no warranties - either expressed or implied - regarding the fitness or suitability of this map for any other purpose than to depict the location or results of cultural resource investigations conducted by PAL.



PAL KEY:

HISTORIC PROPERTY OR DISTRICT:

-  NATIONAL REGISTER LISTED
-  STATE REGISTER LISTED
-  RECOMMENDED ELIGIBLE FOR NATIONAL REGISTER LISTING
-  RECOMMENDED NOT ELIGIBLE FOR NATIONAL REGISTER LISTING

CLIENT KEY:

-  NECPL PROJECT
-  NECPL PROJECT PARCEL
-  PROPOSED CABLE ALIGNMENT
-  MILE POST (M.P.), 1/10 MILES





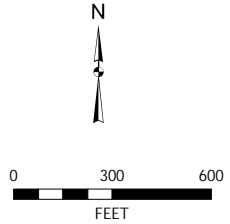
GI\Projects\2580 New England Clean Power Link\GIS\Maps\Appendix A\_HPT.mxd 11/18/2014



Revisions / Modifications / Source	
PAL: Historic Properties Updated	11-18-2014
Client Data Obtained from: NECPL	10-28-2014
Basemap: Esri, DigitalGlobe, GeoEye, i-cubed, etc	various
The base information contained in this map was supplied to PAL as a professional courtesy for informational and illustrative purposes only. PAL makes no warranties - either expressed or implied - regarding the fitness or suitability of this map for any other purpose than to depict the location or results of cultural resource investigations conducted by PAL.	

- PAL KEY:
- HISTORIC PROPERTY OR DISTRICT:
- NATIONAL REGISTER LISTED
  - STATE REGISTER LISTED
  - RECOMMENDED ELIGIBLE FOR NATIONAL REGISTER LISTING
  - RECOMMENDED NOT ELIGIBLE FOR NATIONAL REGISTER LISTING

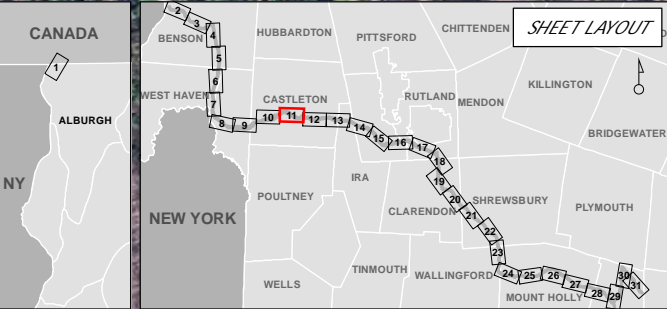
- CLIENT KEY:
- NECPL PROJECT
  - NECPL PROJECT PARCEL
  - PROPOSED CABLE ALIGNMENT
  - ✕ MILE POST (M.P.), 1/10 MILES




Appendix A-10. Location of historic properties identified during the reconnaissance survey, New England Clean Power Link Project.



GI:Projects\2580 New England Clean Power Link\GIS\Maps\Appendix A\_HPT.mxd 11/18/2014









Revisions / Modifications / Source	
PAL: Historic Properties Updated	11-18-2014
Client Data Obtained from: NECPL	10-28-2014
Basemap: Esri, DigitalGlobe, GeoEye, i-cubed, etc	various





The base information contained in this map was supplied to PAL as a professional courtesy for informational and illustrative purposes only. PAL makes no warranties - either expressed or implied - regarding the fitness or suitability of this map for any other purpose than to depict the location or results of cultural resource investigations conducted by PAL.



PAL KEY:

HISTORIC PROPERTY OR DISTRICT:

-  NATIONAL REGISTER LISTED
-  STATE REGISTER LISTED
-  RECOMMENDED ELIGIBLE FOR NATIONAL REGISTER LISTING
-  RECOMMENDED NOT ELIGIBLE FOR NATIONAL REGISTER LISTING

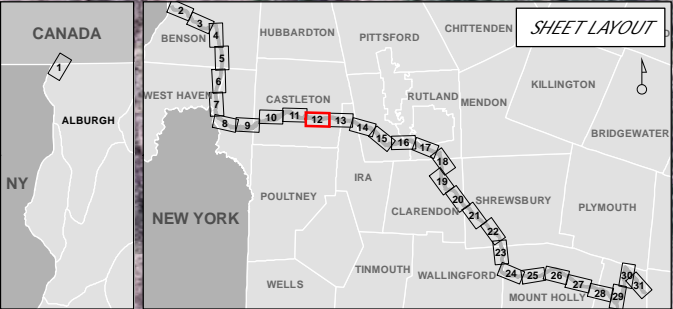
CLIENT KEY:


-  NECPL PROJECT
-  NECPL PROJECT PARCEL
-  PROPOSED CABLE ALIGNMENT
-  MILE POST (M.P.), 1/10 MILES



GI\Projects\25860 New England Clean Power Link\GIS\Maps\Appendix A\_HPT.mxd 11/18/2014









Revisions / Modifications / Source	
PAL: Historic Properties Updated	11-18-2014
Client Data Obtained from: NECPL	10-28-2014
Basemap: Esri, DigitalGlobe, GeoEye, i-cubed, etc	various





The base information contained in this map was supplied to PAL as a professional courtesy for informational and illustrative purposes only. PAL makes no warranties - either expressed or implied - regarding the fitness or suitability of this map for any other purpose than to depict the location or results of cultural resource investigations conducted by PAL.



PAL KEY:

HISTORIC PROPERTY OR DISTRICT:

-  NATIONAL REGISTER LISTED
-  STATE REGISTER LISTED
-  RECOMMENDED ELIGIBLE FOR NATIONAL REGISTER LISTING
-  RECOMMENDED NOT ELIGIBLE FOR NATIONAL REGISTER LISTING

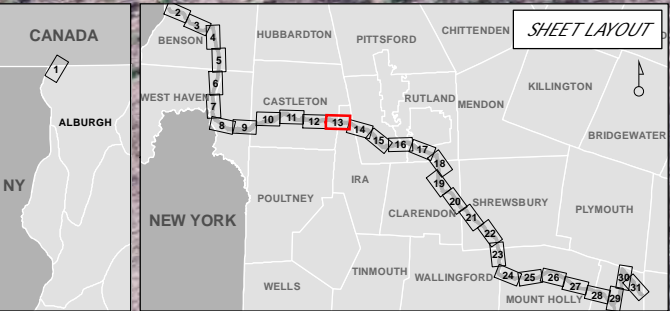
CLIENT KEY:

-  NECPL PROJECT
-  NECPL PROJECT PARCEL
-  PROPOSED CABLE ALIGNMENT
-  MILE POST (M.P.), 1/10 MILES





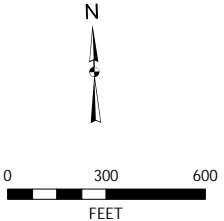
GI\Projects\2560-New England Clean Power Link\GIS\Maps\Appendix A\_HPT.mxd | 11/18/2014



Revisions / Modifications / Source	
PAL: Historic Properties Updated	11-18-2014
Client Data Obtained from: NECPL	10-28-2014
Basemap: Esri, DigitalGlobe, GeoEye, i-cubed, etc	various
The base information contained in this map was supplied to PAL as a professional courtesy for informational and illustrative purposes only. PAL makes no warranties - either expressed or implied - regarding the fitness or suitability of this map for any other purpose than to depict the location or results of cultural resource investigations conducted by PAL.	

- PAL KEY:
- HISTORIC PROPERTY OR DISTRICT:
- NATIONAL REGISTER LISTED
  - STATE REGISTER LISTED
  - RECOMMENDED ELIGIBLE FOR NATIONAL REGISTER LISTING
  - RECOMMENDED NOT ELIGIBLE FOR NATIONAL REGISTER LISTING

- CLIENT KEY:
- NECPL PROJECT
  - NECPL PROJECT PARCEL
  - PROPOSED CABLE ALIGNMENT
  - MILE POST (M.P.), 1/10 MILES





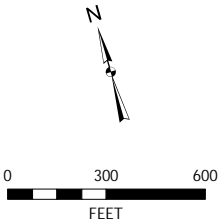
GI:Projects\2580 New England Clean Power Link\GIS\Maps\Appendix A\_HPT.mxd | 11/18/2014



Revisions / Modifications / Source	
PAL: Historic Properties Updated	11-18-2014
Client Data Obtained from: NECPL	10-28-2014
Basemap: Esri, DigitalGlobe, GeoEye, i-cubed, etc	various
The base information contained in this map was supplied to PAL as a professional courtesy for informational and illustrative purposes only. PAL makes no warranties - either expressed or implied - regarding the fitness or suitability of this map for any other purpose than to depict the location or results of cultural resource investigations conducted by PAL.	

- PAL KEY:
- HISTORIC PROPERTY OR DISTRICT:
- NATIONAL REGISTER LISTED
  - STATE REGISTER LISTED
  - RECOMMENDED ELIGIBLE FOR NATIONAL REGISTER LISTING
  - RECOMMENDED NOT ELIGIBLE FOR NATIONAL REGISTER LISTING

- CLIENT KEY:
- NECPL PROJECT
  - NECPL PROJECT PARCEL
  - PROPOSED CABLE ALIGNMENT
  - MILE POST (M.P.), 1/10 MILES




Appendix A-14. Location of historic properties identified during the reconnaissance survey, New England Clean Power Link Project.



GI:Projects\2580 New England Clean Power Link\GIS\Maps\Appendix A\_HPT.mxd 11/18/2014









Revisions / Modifications / Source	
PAL: Historic Properties Updated	11-18-2014
Client Data Obtained from: NECPL	10-28-2014
Basemap: Esri, DigitalGlobe, GeoEye, i-cubed, etc	various





The base information contained in this map was supplied to PAL as a professional courtesy for informational and illustrative purposes only. PAL makes no warranties - either expressed or implied - regarding the fitness or suitability of this map for any other purpose than to depict the location or results of cultural resource investigations conducted by PAL.

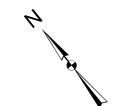

PAL KEY:

HISTORIC PROPERTY OR DISTRICT:

-  NATIONAL REGISTER LISTED
-  STATE REGISTER LISTED
-  RECOMMENDED ELIGIBLE FOR NATIONAL REGISTER LISTING
-  RECOMMENDED NOT ELIGIBLE FOR NATIONAL REGISTER LISTING

CLIENT KEY:


-  NECPL PROJECT
-  NECPL PROJECT PARCEL
-  PROPOSED CABLE ALIGNMENT
-  MILE POST (M.P.), 1/10 MILES



GI\Projects\2580 New England Clean Power Link\GIS\Maps\Appendix A\_HPT.mxd 11/18/2014









Revisions / Modifications / Source	
PAL: Historic Properties Updated	11-18-2014
Client Data Obtained from: NECPL	10-28-2014
Basemap: Esri, DigitalGlobe, GeoEye, i-cubed, etc	various





The base information contained in this map was supplied to PAL as a professional courtesy for informational and illustrative purposes only. PAL makes no warranties - either expressed or implied - regarding the fitness or suitability of this map for any other purpose than to depict the location or results of cultural resource investigations conducted by PAL.



PAL KEY:

HISTORIC PROPERTY OR DISTRICT:

-  NATIONAL REGISTER LISTED
-  STATE REGISTER LISTED
-  RECOMMENDED ELIGIBLE FOR NATIONAL REGISTER LISTING
-  RECOMMENDED NOT ELIGIBLE FOR NATIONAL REGISTER LISTING

CLIENT KEY:

-  NECPL PROJECT
-  NECPL PROJECT PARCEL
-  PROPOSED CABLE ALIGNMENT
-  MILE POST (M.P.), 1/10 MILES



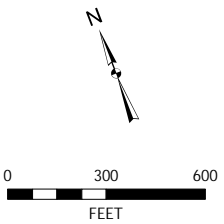
GI:Projects\2580 New England Clean Power Link\GIS\Maps\Appendix A\_HPT.mxd 11/18/2014



Revisions / Modifications / Source	
PAL: Historic Properties Updated	11-18-2014
Client Data Obtained from: NECPL	10-28-2014
Basemap: Esri, DigitalGlobe, GeoEye, i-cubed, etc	various
The base information contained in this map was supplied to PAL as a professional courtesy for informational and illustrative purposes only. PAL makes no warranties - either expressed or implied - regarding the fitness or suitability of this map for any other purpose than to depict the location or results of cultural resource investigations conducted by PAL.	

- PAL KEY:
- HISTORIC PROPERTY OR DISTRICT:
- NATIONAL REGISTER LISTED
  - STATE REGISTER LISTED
  - RECOMMENDED ELIGIBLE FOR NATIONAL REGISTER LISTING
  - RECOMMENDED NOT ELIGIBLE FOR NATIONAL REGISTER LISTING

- CLIENT KEY:
- NECPL PROJECT
  - NECPL PROJECT PARCEL
  - PROPOSED CABLE ALIGNMENT
  - ✱ MILE POST (M.P.), 1/10 MILES



Appendix A-17. Location of historic properties identified during the reconnaissance survey, New England Clean Power Link Project.



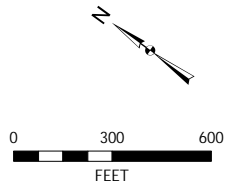
GI:Projects\2580 New England Clean Power Link\GIS\Maps\Appendix A\_HPT.mxd 11/18/2014



Revisions / Modifications / Source	
PAL: Historic Properties Updated	11-18-2014
Client Data Obtained from: NECPL	10-28-2014
Basemap: Esri, DigitalGlobe, GeoEye, i-cubed, etc	various
The base information contained in this map was supplied to PAL as a professional courtesy for informational and illustrative purposes only. PAL makes no warranties - either expressed or implied - regarding the fitness or suitability of this map for any other purpose than to depict the location or results of cultural resource investigations conducted by PAL.	

- PAL KEY:
- HISTORIC PROPERTY OR DISTRICT:
- NATIONAL REGISTER LISTED
  - STATE REGISTER LISTED
  - RECOMMENDED ELIGIBLE FOR NATIONAL REGISTER LISTING
  - RECOMMENDED NOT ELIGIBLE FOR NATIONAL REGISTER LISTING

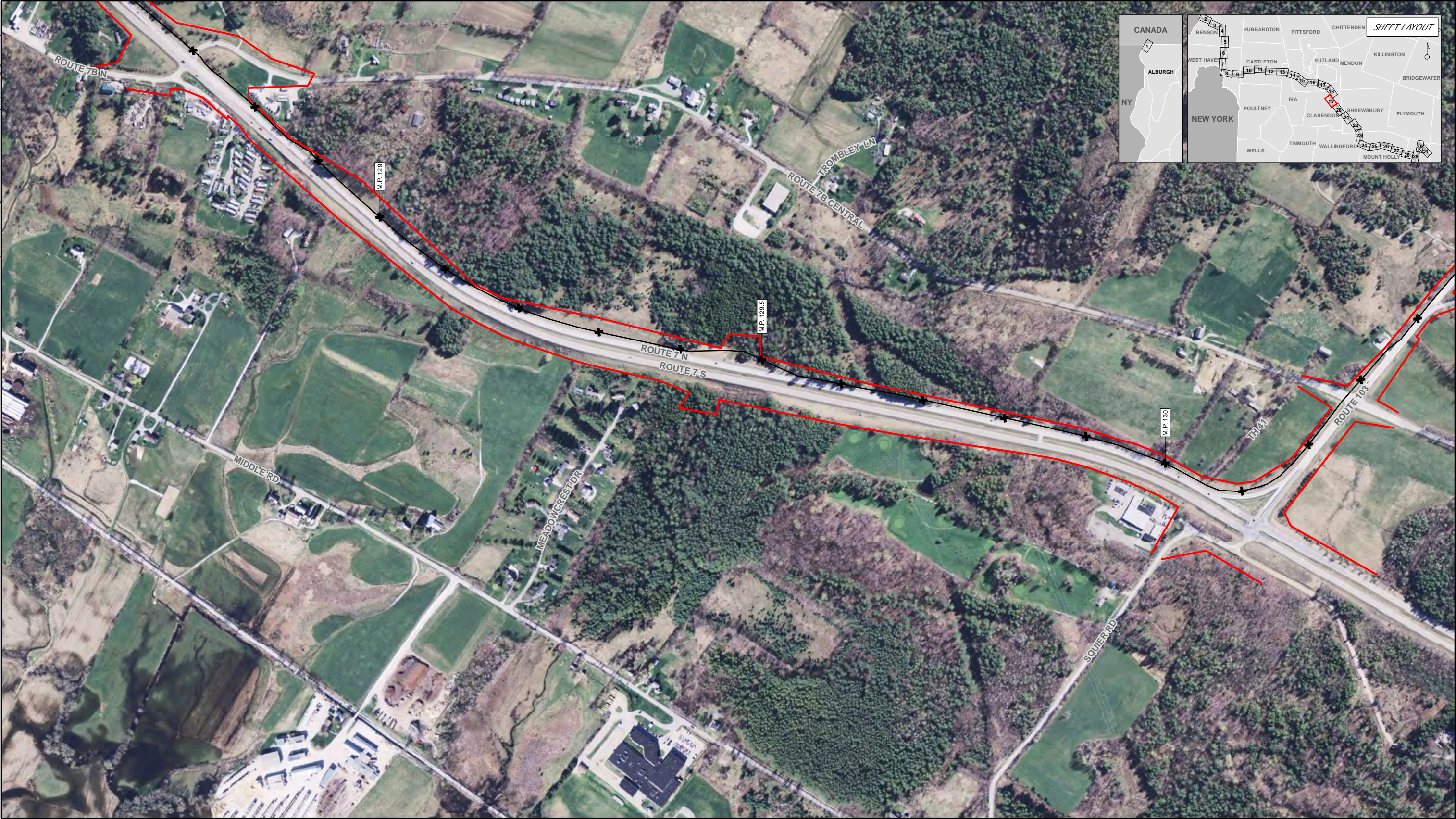
- CLIENT KEY:
- NECPL PROJECT
  - NECPL PROJECT PARCEL
  - PROPOSED CABLE ALIGNMENT
  - ✱ MILE POST (M.P.), 1/10 MILES



Appendix A-18. Location of historic properties identified during the reconnaissance survey, New England Clean Power Link Project.



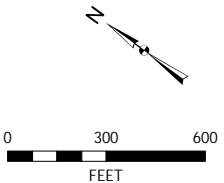
GI\Projects\2580 New England Clean Power Link\GIS\Maps\Appendix A\_HPT.mxd 11/18/2014



Revisions / Modifications / Source	
PAL: Historic Properties Updated	11-18-2014
Client Data Obtained from: NECPL	10-28-2014
Basemap: Esri, DigitalGlobe, GeoEye, i-cubed, etc	various
The base information contained in this map was supplied to PAL as a professional courtesy for informational and illustrative purposes only. PAL makes no warranties - either expressed or implied - regarding the fitness or suitability of this map for any other purpose than to depict the location or results of cultural resource investigations conducted by PAL.	

- PAL KEY:
- HISTORIC PROPERTY OR DISTRICT:
- NATIONAL REGISTER LISTED
  - STATE REGISTER LISTED
  - RECOMMENDED ELIGIBLE FOR NATIONAL REGISTER LISTING
  - RECOMMENDED NOT ELIGIBLE FOR NATIONAL REGISTER LISTING

- CLIENT KEY:
- NECPL PROJECT
  - NECPL PROJECT PARCEL
  - PROPOSED CABLE ALIGNMENT
  - MILE POST (M.P.), 1/10 MILES



Appendix A-19. Location of historic properties identified during the reconnaissance survey, New England Clean Power Link Project.



GI\Projects\2580 New England Clean Power Link\GIS\Maps\Appendix A\_HPT.mxd 11/18/2014



Revisions / Modifications / Source	
PAL: Historic Properties Updated	11-18-2014
Client Data Obtained from: NECPL	10-28-2014
Basemap: Esri, DigitalGlobe, GeoEye, i-cubed, etc	various
The base information contained in this map was supplied to PAL as a professional courtesy for informational and illustrative purposes only. PAL makes no warranties - either expressed or implied - regarding the fitness or suitability of this map for any other purpose than to depict the location or results of cultural resource investigations conducted by PAL.	

PAL KEY:

HISTORIC PROPERTY OR DISTRICT:

- NATIONAL REGISTER LISTED
- STATE REGISTER LISTED
- RECOMMENDED ELIGIBLE FOR NATIONAL REGISTER LISTING
- RECOMMENDED NOT ELIGIBLE FOR NATIONAL REGISTER LISTING

CLIENT KEY:


- NECPL PROJECT
- NECPL PROJECT PARCEL
- PROPOSED CABLE ALIGNMENT
- MILE POST (M.P.), 1/10 MILES

0 300 600  
FEET







GI\Projects\2580 New England Clean Power Link\S\Maps\Appendix A\_HPT.mxd 11/18/2014







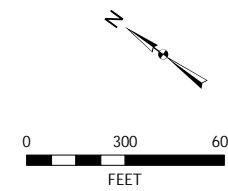


Revisions / Modifications / Source	
PAL: Historic Properties Updated	11-18-2014
Client Data Obtained from: NECPL	10-28-2014
Basemap: Esri, DigitalGlobe, GeoEye, i-cubed, etc	various

The base information contained in this map was supplied to PAL as a professional courtesy for informational and illustrative purposes only. PAL makes no warranties - either expressed or implied - regarding the fitness or suitability of this map for any other purpose than to depict the location or results of cultural resource investigations conducted by PAL.

**PAL KEY:**  
HISTORIC PROPERTY OR DISTRICT:  
 NATIONAL REGISTER LISTED  
 STATE REGISTER LISTED  
 RECOMMENDED ELIGIBLE FOR NATIONAL REGISTER LISTING  
 RECOMMENDED NOT ELIGIBLE FOR NATIONAL REGISTER LISTING

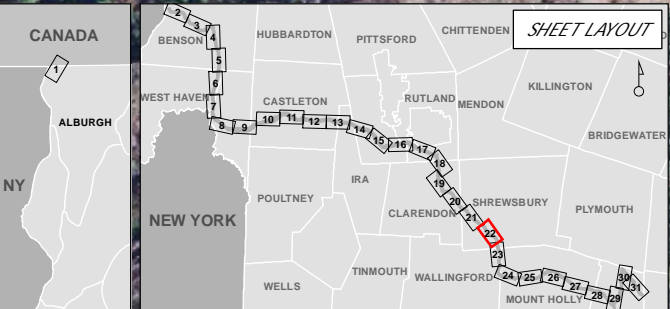
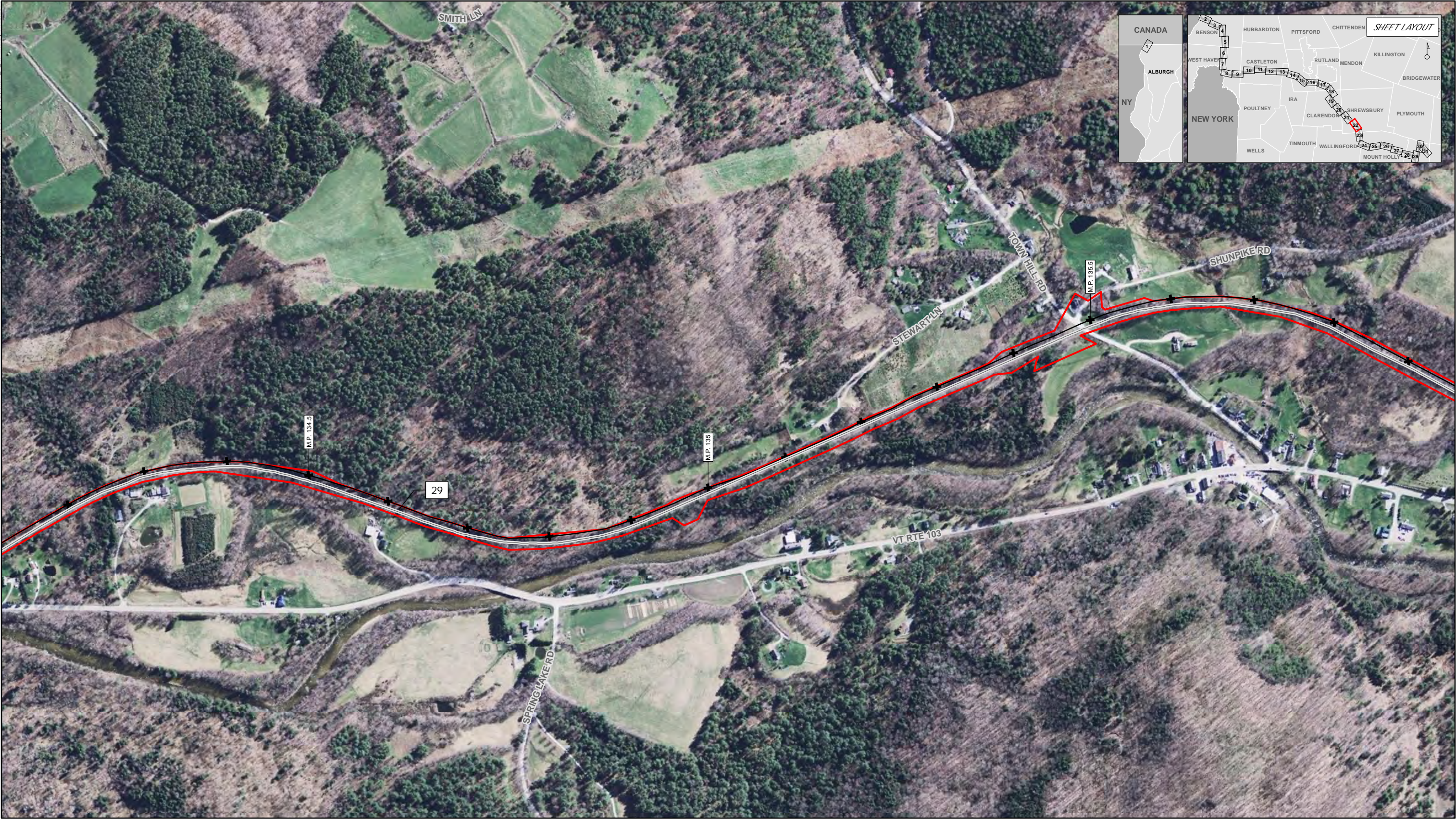
**CLIENT KEY:**  
 NECPL PROJECT  
 NECPL PROJECT PARCEL  
 PROPOSED CABLE ALIGNMENT  
 MILE POST (M.P.), 1/10 MILES



0 300 600  
FEET



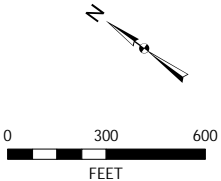
GI\Projects\2560 New England Clean Power Link\S\Maps\Appendix A\_HPT.mxd 11/18/2014



Revisions / Modifications / Source	
PAL: Historic Properties Updated	11-18-2014
Client Data Obtained from: NECPL	10-28-2014
Basemap: Esri, DigitalGlobe, GeoEye, i-cubed, etc	various
The base information contained in this map was supplied to PAL as a professional courtesy for informational and illustrative purposes only. PAL makes no warranties - either expressed or implied - regarding the fitness or suitability of this map for any other purpose than to depict the location or results of cultural resource investigations conducted by PAL.	

- PAL KEY:
- HISTORIC PROPERTY OR DISTRICT:
- NATIONAL REGISTER LISTED
  - STATE REGISTER LISTED
  - RECOMMENDED ELIGIBLE FOR NATIONAL REGISTER LISTING
  - RECOMMENDED NOT ELIGIBLE FOR NATIONAL REGISTER LISTING

- CLIENT KEY:
- NECPL PROJECT
  - NECPL PROJECT PARCEL
  - PROPOSED CABLE ALIGNMENT
  - ✕ MILE POST (M.P.), 1/10 MILES




Appendix A-22. Location of historic properties identified during the reconnaissance survey, New England Clean Power Link Project.



GI\Projects\2580 New England Clean Power Link\GIS\Maps\Appendix A\_HPT.mxd 11/18/2014









Revisions / Modifications / Source	
PAL: Historic Properties Updated	11-18-2014
Client Data Obtained from: NECPL	10-28-2014
Basemap: Esri, DigitalGlobe, GeoEye, i-cubed, etc	various





The base information contained in this map was supplied to PAL as a professional courtesy for informational and illustrative purposes only. PAL makes no warranties - either expressed or implied - regarding the fitness or suitability of this map for any other purpose than to depict the location or results of cultural resource investigations conducted by PAL.



**PAL KEY:**

**HISTORIC PROPERTY OR DISTRICT:**

-  NATIONAL REGISTER LISTED
-  STATE REGISTER LISTED
-  RECOMMENDED ELIGIBLE FOR NATIONAL REGISTER LISTING
-  RECOMMENDED NOT ELIGIBLE FOR NATIONAL REGISTER LISTING

**CLIENT KEY:**


-  NECPL PROJECT
-  NECPL PROJECT PARCEL
-  PROPOSED CABLE ALIGNMENT
-  MILE POST (M.P.), 1/10 MILES



GI\Projects\2580 New England Clean Power Link\GIS\Maps\Appendix A\_HPT.mxd 11/18/2014





Revisions / Modifications / Source	
PAL: Historic Properties Updated	11-18-2014
Client Data Obtained from: NECPL	10-28-2014
Basemap: Esri, DigitalGlobe, GeoEye, i-cubed, etc	various

The base information contained in this map was supplied to PAL as a professional courtesy for informational and illustrative purposes only. PAL makes no warranties - either expressed or implied - regarding the fitness or suitability of this map for any other purpose than to depict the location or results of cultural resource investigations conducted by PAL.

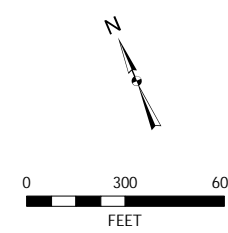
PAL KEY:

HISTORIC PROPERTY OR DISTRICT:

- NATIONAL REGISTER LISTED
- STATE REGISTER LISTED
- RECOMMENDED ELIGIBLE FOR NATIONAL REGISTER LISTING
- RECOMMENDED NOT ELIGIBLE FOR NATIONAL REGISTER LISTING

CLIENT KEY:


- NECPL PROJECT
- NECPL PROJECT PARCEL
- PROPOSED CABLE ALIGNMENT
- MILE POST (M.P.), 1/10 MILES





GI\Projects\25860 New England Clean Power Link\GIS\Maps\Appendix A\_HPT.mxd 11/18/2014









Revisions / Modifications / Source	
PAL: Historic Properties Updated	11-18-2014
Client Data Obtained from: NECPL	10-28-2014
Basemap: Esri, DigitalGlobe, GeoEye, i-cubed, etc	various





The base information contained in this map was supplied to PAL as a professional courtesy for informational and illustrative purposes only. PAL makes no warranties - either expressed or implied - regarding the fitness or suitability of this map for any other purpose than to depict the location or results of cultural resource investigations conducted by PAL.



PAL KEY:

HISTORIC PROPERTY OR DISTRICT:

-  NATIONAL REGISTER LISTED
-  STATE REGISTER LISTED
-  RECOMMENDED ELIGIBLE FOR NATIONAL REGISTER LISTING
-  RECOMMENDED NOT ELIGIBLE FOR NATIONAL REGISTER LISTING

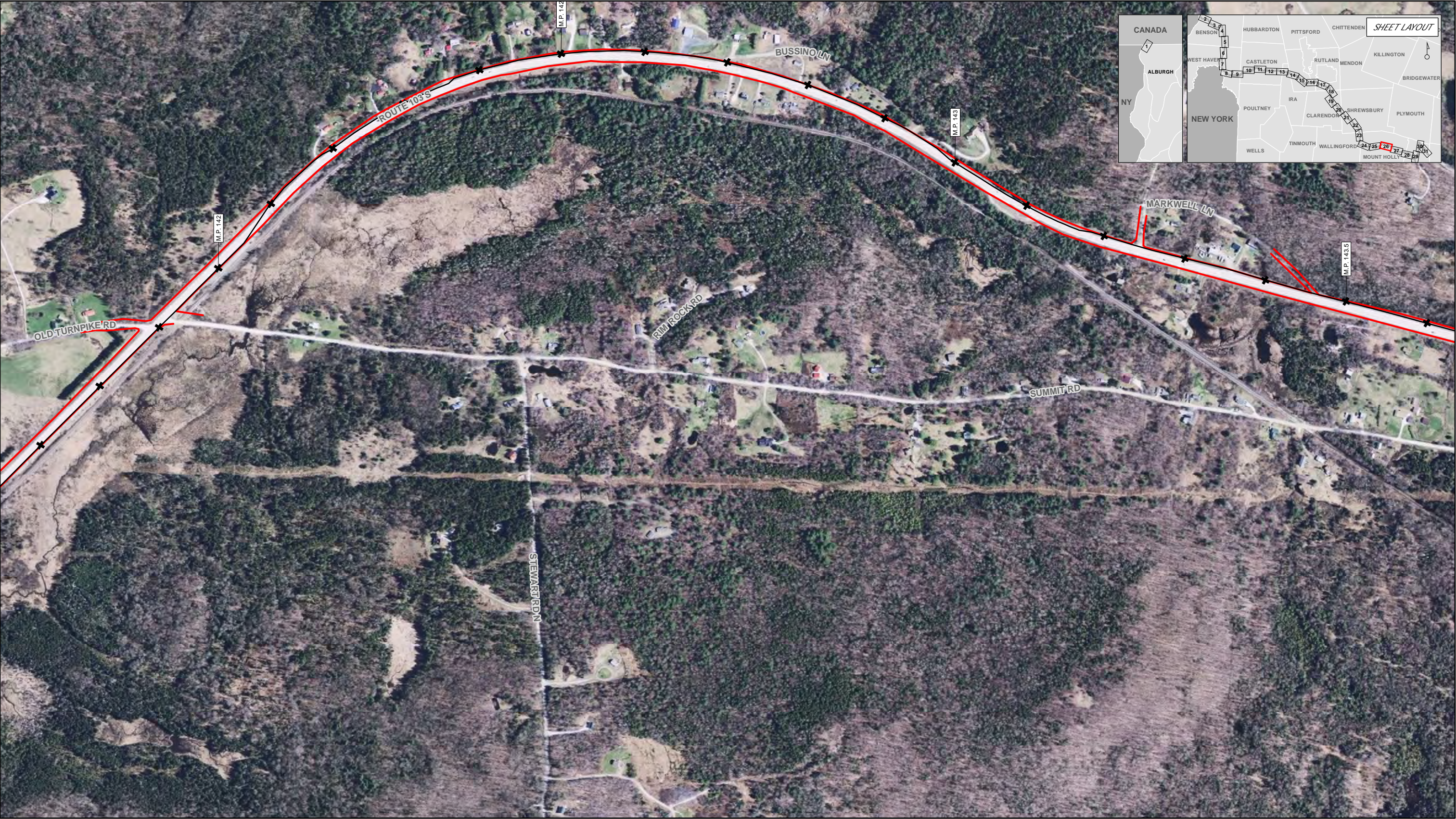
CLIENT KEY:

-  NECPL PROJECT
-  NECPL PROJECT PARCEL
-  PROPOSED CABLE ALIGNMENT
-  MILE POST (M.P.), 1/10 MILES



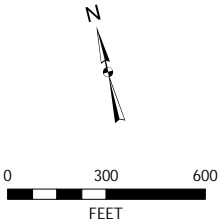
GI\Projects\25860 New England Clean Power Link\GIS\Maps\Appendix A\_HPT.mxd 11/18/2014



Revisions / Modifications / Source	
PAL: Historic Properties Updated	11-18-2014
Client Data Obtained from: NECPL	10-28-2014
Basemap: Esri, DigitalGlobe, GeoEye, i-cubed, etc	various
The base information contained in this map was supplied to PAL as a professional courtesy for informational and illustrative purposes only. PAL makes no warranties - either expressed or implied - regarding the fitness or suitability of this map for any other purpose than to depict the location or results of cultural resource investigations conducted by PAL.	

- PAL KEY:
- HISTORIC PROPERTY OR DISTRICT:
- NATIONAL REGISTER LISTED
  - STATE REGISTER LISTED
  - RECOMMENDED ELIGIBLE FOR NATIONAL REGISTER LISTING
  - RECOMMENDED NOT ELIGIBLE FOR NATIONAL REGISTER LISTING

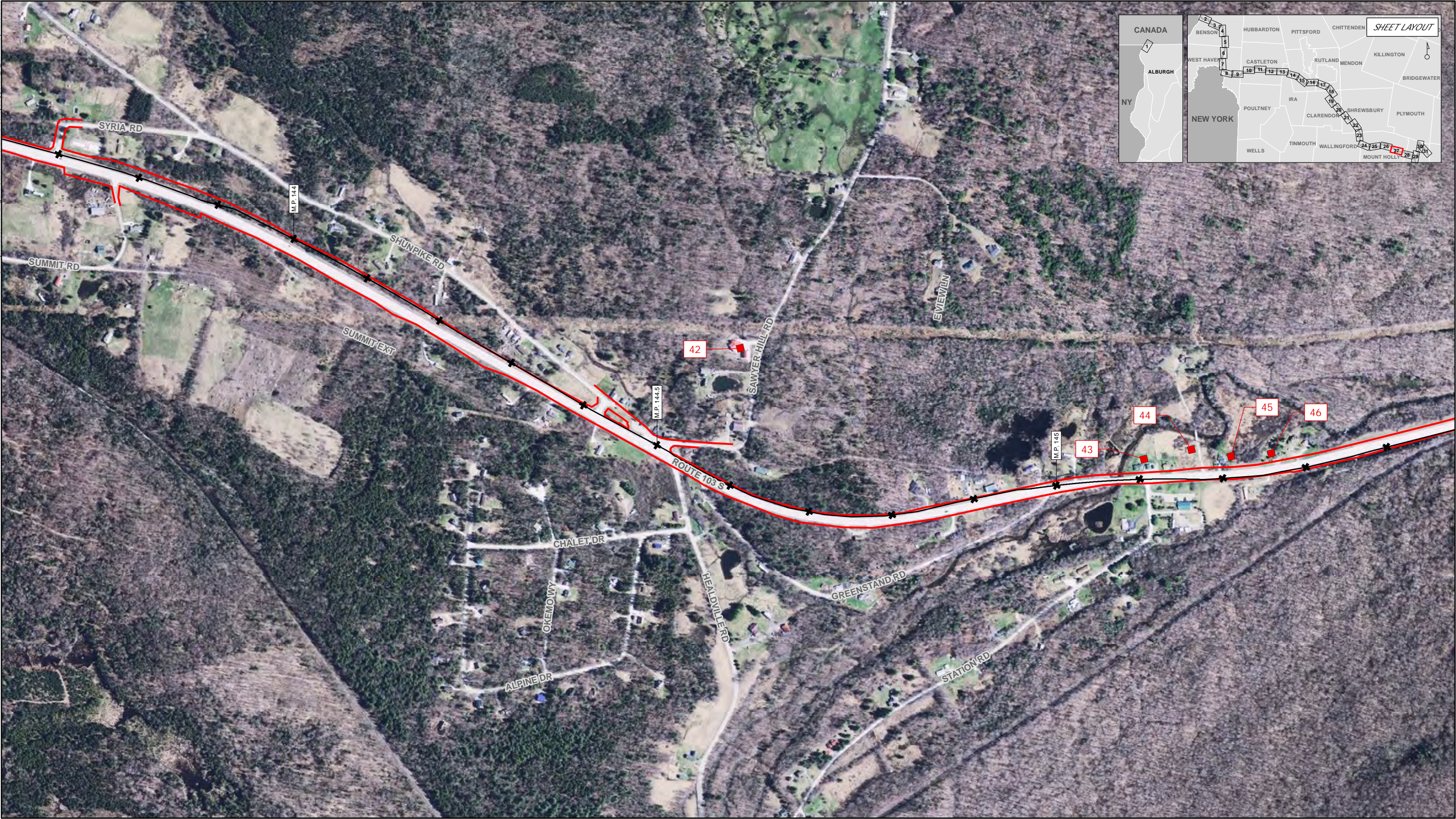
- CLIENT KEY:
- NECPL PROJECT
  - NECPL PROJECT PARCEL
  - PROPOSED CABLE ALIGNMENT
  - MILE POST (M.P.), 1/10 MILES



Appendix A-26. Location of historic properties identified during the reconnaissance survey, New England Clean Power Link Project.



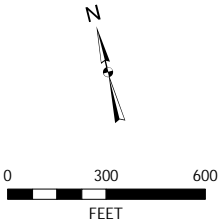
GI\Projects\2580 New England Clean Power Link\GIS\Maps\Appendix A\_HPT.mxd 11/18/2014



Revisions / Modifications / Source	
PAL: Historic Properties Updated	11-18-2014
Client Data Obtained from: NECPL	10-28-2014
Basemap: Esri, DigitalGlobe, GeoEye, i-cubed, etc	various
The base information contained in this map was supplied to PAL as a professional courtesy for informational and illustrative purposes only. PAL makes no warranties - either expressed or implied - regarding the fitness or suitability of this map for any other purpose than to depict the location or results of cultural resource investigations conducted by PAL.	

- PAL KEY:
- HISTORIC PROPERTY OR DISTRICT:
- NATIONAL REGISTER LISTED
  - STATE REGISTER LISTED
  - RECOMMENDED ELIGIBLE FOR NATIONAL REGISTER LISTING
  - RECOMMENDED NOT ELIGIBLE FOR NATIONAL REGISTER LISTING

- CLIENT KEY:
- NECPL PROJECT
  - NECPL PROJECT PARCEL
  - PROPOSED CABLE ALIGNMENT
  - MILE POST (M.P.), 1/10 MILES



Appendix A-27. Location of historic properties identified during the reconnaissance survey, New England Clean Power Link Project.



GI\Projects\2580 New England Clean Power Link\S\Maps\Appendix A\_HPT.mxd 11/18/2014



Revisions / Modifications / Source	
PAL: Historic Properties Updated	11-18-2014
Client Data Obtained from: NECPL	10-28-2014
Basemap: Esri, DigitalGlobe, GeoEye, i-cubed, etc	various
The base information contained in this map was supplied to PAL as a professional courtesy for informational and illustrative purposes only. PAL makes no warranties - either expressed or implied - regarding the fitness or suitability of this map for any other purpose than to depict the location or results of cultural resource investigations conducted by PAL.	

PAL KEY:

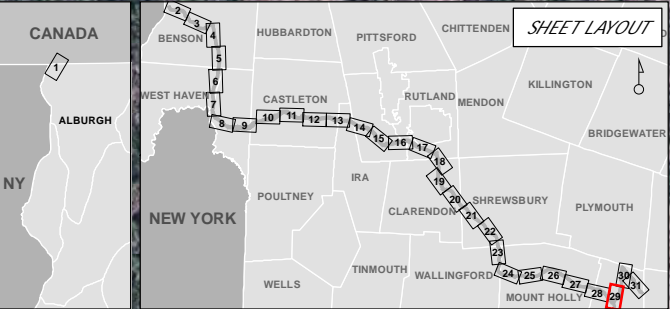
HISTORIC PROPERTY OR DISTRICT:

- NATIONAL REGISTER LISTED
- STATE REGISTER LISTED
- RECOMMENDED ELIGIBLE FOR NATIONAL REGISTER LISTING
- RECOMMENDED NOT ELIGIBLE FOR NATIONAL REGISTER LISTING

CLIENT KEY:

- NECPL PROJECT
- NECPL PROJECT PARCEL
- PROPOSED CABLE ALIGNMENT
- MILE POST (M.P.), 1/10 MILES





Revisions / Modifications / Source	
PAL: Historic Properties Updated	11-18-2014
Client Data Obtained from: NECPL	10-28-2014
Basemap: Esri, DigitalGlobe, GeoEye, i-cubed, etc	various
The base information contained in this map was supplied to PAL as a professional courtesy for informational and illustrative purposes only. PAL makes no warranties - either expressed or implied - regarding the fitness or suitability of this map for any other purpose than to depict the location or results of cultural resource investigations conducted by PAL.	

PAL KEY:

HISTORIC PROPERTY OR DISTRICT:

- NATIONAL REGISTER LISTED
- STATE REGISTER LISTED
- RECOMMENDED ELIGIBLE FOR NATIONAL REGISTER LISTING
- RECOMMENDED NOT ELIGIBLE FOR NATIONAL REGISTER LISTING


CLIENT KEY:

- NECPL PROJECT
- NECPL PROJECT PARCEL
- PROPOSED CABLE ALIGNMENT
- MILE POST (M.P.), 1/10 MILES



GI:Projects\2580 New England Clean Power Link\GIS\Maps\Appendix A\_HPT.mxd 11/18/2014









Revisions / Modifications / Source	
PAL: Historic Properties Updated	11-18-2014
Client Data Obtained from: NECPL	10-28-2014
Basemap: Esri, DigitalGlobe, GeoEye, i-cubed, etc	various





The base information contained in this map was supplied to PAL as a professional courtesy for informational and illustrative purposes only. PAL makes no warranties - either expressed or implied - regarding the fitness or suitability of this map for any other purpose than to depict the location or results of cultural resource investigations conducted by PAL.



PAL KEY:

HISTORIC PROPERTY OR DISTRICT:

-  NATIONAL REGISTER LISTED
-  STATE REGISTER LISTED
-  RECOMMENDED ELIGIBLE FOR NATIONAL REGISTER LISTING
-  RECOMMENDED NOT ELIGIBLE FOR NATIONAL REGISTER LISTING

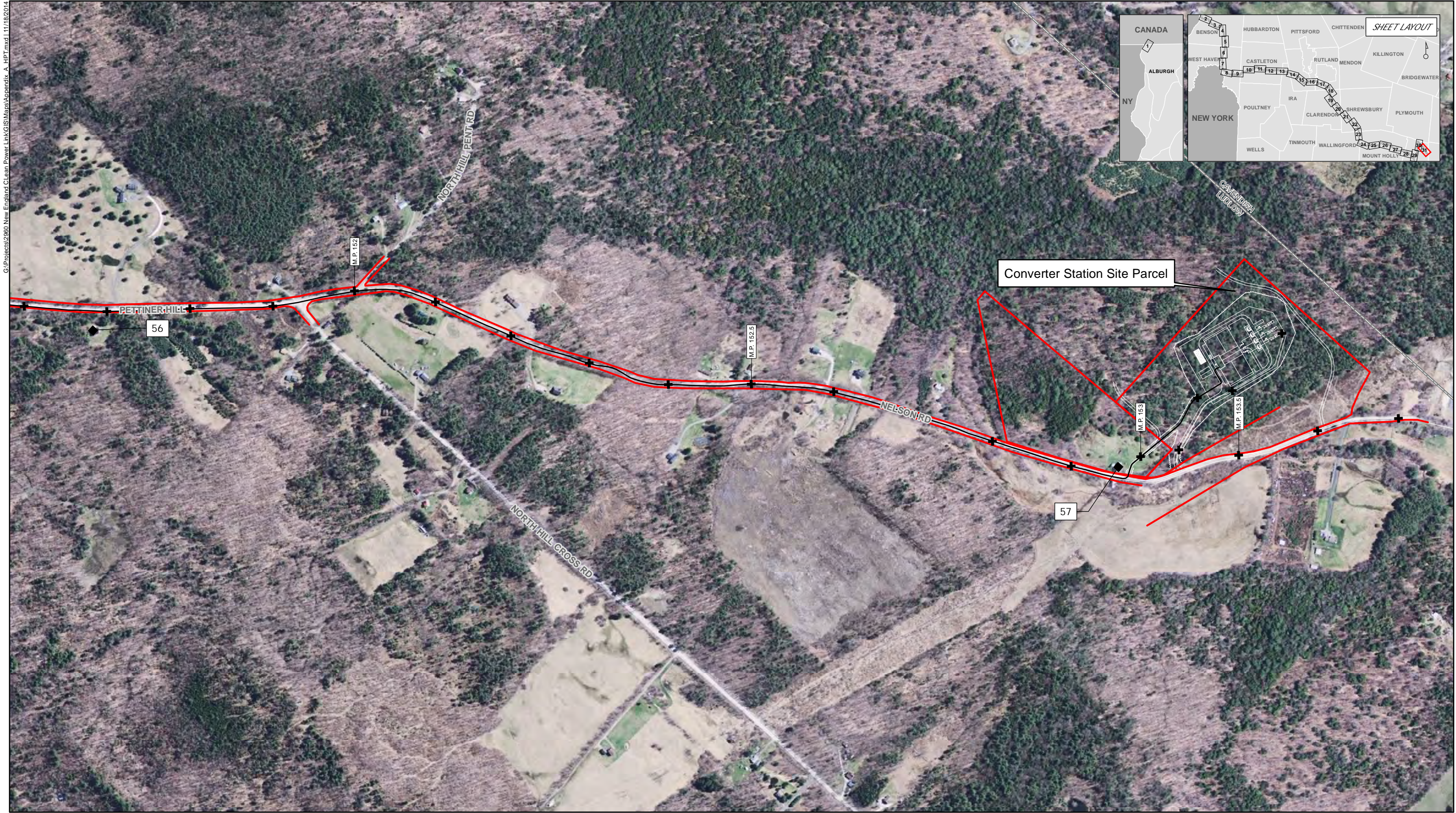
CLIENT KEY:


-  NECPL PROJECT
-  NECPL PROJECT PARCEL
-  PROPOSED CABLE ALIGNMENT
-  MILE POST (M.P.), 1/10 MILES





GI\Projects\2580 New England Clean Power Link\GIS\Maps\Appendix A\_HPT.mxd 11/18/2014





Revisions / Modifications / Source	
PAL: Historic Properties Updated	11-18-2014
Client Data Obtained from: NECPL	10-28-2014
Basemap: Esri, DigitalGlobe, GeoEye, i-cubed, etc	various

The base information contained in this map was supplied to PAL as a professional courtesy for informational and illustrative purposes only. PAL makes no warranties - either expressed or implied - regarding the fitness or suitability of this map for any other purpose than to depict the location or results of cultural resource investigations conducted by PAL.

PAL KEY:

HISTORIC PROPERTY OR DISTRICT:

- NATIONAL REGISTER LISTED
- STATE REGISTER LISTED
- RECOMMENDED ELIGIBLE FOR NATIONAL REGISTER LISTING
- RECOMMENDED NOT ELIGIBLE FOR NATIONAL REGISTER LISTING

CLIENT KEY:

- NECPL PROJECT
- NECPL PROJECT PARCEL
- PROPOSED CABLE ALIGNMENT
- MILE POST (M.P.), 1/10 MILES

